

October 2023

# London Luton Airport Expansion

Planning Inspectorate Scheme Ref: TR020001

Volume 5 Environmental Statement and Related Documents

**5.02 Appendix 14.7 Accurate Visual Representations -  
Representative Viewpoints 26, 28, 29, 30, 31, 34, 36 and 37**

Application Document Ref: TR020001/APP/5.02

APFP Regulation: 5(2)(a)

**The Planning Act 2008**

**The Infrastructure Planning (Applications: Prescribed Forms and Procedure) Regulations 2009**

**London Luton Airport Expansion Development Consent Order 202x**

---

**5.02 ENVIRONMENTAL STATEMENT APPENDIX 14.7 ACCURATE VISUAL REPRESENTATIONS – VIEWPOINTS 26, 28, 29, 30, 31, 34, 36 and 37**


---

<b>Regulation number:</b>	Regulation 5(2)(a)
<b>Planning Inspectorate Scheme Reference:</b>	TR020001
<b>Document Reference:</b>	TR020001/APP/5.02
<b>Author:</b>	Luton Rising

<b>Version</b>	<b>Date</b>	<b>Status of Version</b>
Issue 01	February 2023	Application issue
Revision 01	April 2023	Amended following section 51 advice
Revision 02	August 2023	Additional submissions (updated in response to Rule 9 letter)
Revision 03	October 2023	Additional submissions - Deadline 3

## Representative Viewpoint 26 : Footpath (Hyde 4B)

Accurate Visual Representation based on winter viewpoint photography.  
Refer to Appendix 14.6 of this ES [TR020001/APP/5.02] for corresponding viewpoint information.



Existing View



Block Form of Max. Parameters (Viewing Distance 300mm)

**Representative Viewpoint 26 : Footpath (Hyde 4B)**

Accurate Visual Representation based on winter viewpoint photography.  
Refer to Appendix 14.6 of this ES [TR020001/APP/5.02] for corresponding viewpoint information.



**Existing View**



**Block Form of Max. Parameters (Viewing Distance 300mm)**

## Representative Viewpoint 28 : Footpath (Kings Walden 43)

Accurate Visual Representation based on winter viewpoint photography.  
Refer to Appendix 14.6 of this ES [TR020001/APP/5.02] for corresponding viewpoint information.



Existing



View with proposed planting (Phase 1)

**Representative Viewpoint 28 : Footpath (Kings Walden 43)**

Accurate Visual Representation based on winter viewpoint photography.  
Refer to Appendix 14.6 of this ES [TR020001/APP/5.02] for corresponding viewpoint information.



**View with proposed planting (Phase 2a)**



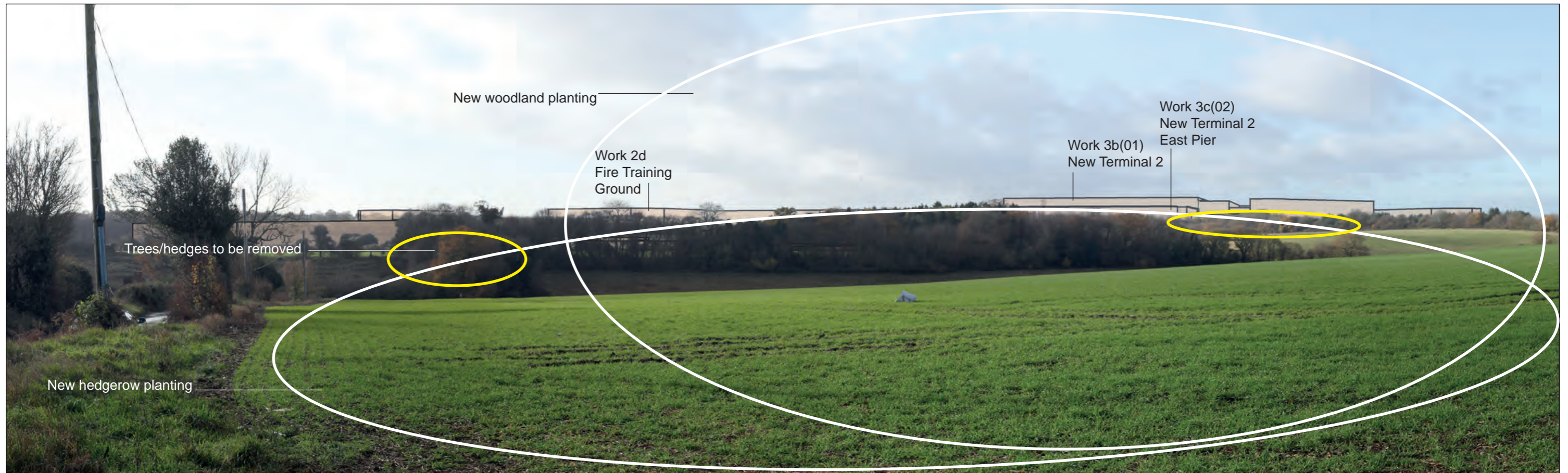
**View with proposed planting (Phase 2b)**

# Representative Viewpoint 29 : Footpath (Kings Walden 41)

Accurate Visual Representation based on winter viewpoint photography.  
Refer to Appendix 14.6 of this ES [TR020001/APP/5.02] for corresponding viewpoint information.



Existing View



Block Form of Max. Parameters (Viewing Distance 300mm)

## Representative Viewpoint 30 : Footpath (Kings Walden 052)

Accurate Visual Representation based on winter viewpoint photography.  
Refer to Appendix 14.6 of this ES [TR020001/APP/5.02] for corresponding viewpoint information.



Existing View




Block Form of Max. Parameters (Viewing Distance 300mm)




# Representative Viewpoint 31 : Footpath (Kings Walden 09)

Accurate Visual Representation based on winter viewpoint photography.  
Refer to Appendix 14.6 of this ES [TR020001/APP/5.02] for corresponding viewpoint information.



Existing View




Block Form of Max. Parameters (Viewing Distance 300mm)

## Representative Viewpoint 31 : Footpath (Kings Walden 09)

Accurate Visual Representation based on winter viewpoint photography.  
Refer to Appendix 14.6 of this ES [TR020001/APP/5.02] for corresponding viewpoint information.




View with proposed planting (Phase 1)



View with proposed planting (Phase 2a)

**Representative Viewpoint 31 : Footpath (Kings Walden 09)**

Accurate Visual Representation based on winter viewpoint photography.  
Refer to Appendix 14.6 of this ES [TR020001/APP/5.02] for corresponding viewpoint information.



View with proposed planting (Phase 2b)

## Representative Viewpoint 34 : Footpath (Kings Walden 006)

Accurate Visual Representation based on winter viewpoint photography.  
Refer to Appendix 14.6 of this ES [TR020001/APP/5.02] for corresponding viewpoint information.



Existing View



Block Form of Max. Parameters (Viewing Distance 300mm)

## Representative Viewpoint 36 : Vauxhall Way

Accurate Visual Representation based on winter viewpoint photography.  
Refer to Appendix 14.6 of this ES [TR020001/APP/5.02] for corresponding viewpoint information.



Existing View



Block Form of Max. Parameters (Viewing Distance 300mm)

## Representative Viewpoint 36 : Vauxhall Way

Accurate Visual Representation based on winter viewpoint photography.  
Refer to Appendix 14.6 of this ES [TR020001/APP/5.02] for corresponding viewpoint information.



Illustrative photomontage of New Airport Access Road (on completion)



Illustrative photomontage of New Airport Access Road (showing landscape restoration works)

## Representative Viewpoint 37 : Cuttenhoe Road

Accurate Visual Representation based on winter viewpoint photography.  
Refer to Appendix 14.6 of this ES [TR020001/APP/5.02] for corresponding viewpoint information.



Existing View



Wireline of Max. Parameters (Viewing Distance 300mm)

## Representative Viewpoint 37 : Cuttenhoe Road

Accurate Visual Representation based on winter viewpoint photography.  
Refer to Appendix 14.6 of this ES [TR020001/APP/5.02] for corresponding viewpoint information.



Wireline of Max. Parameters (Viewing Distance 500mm)